





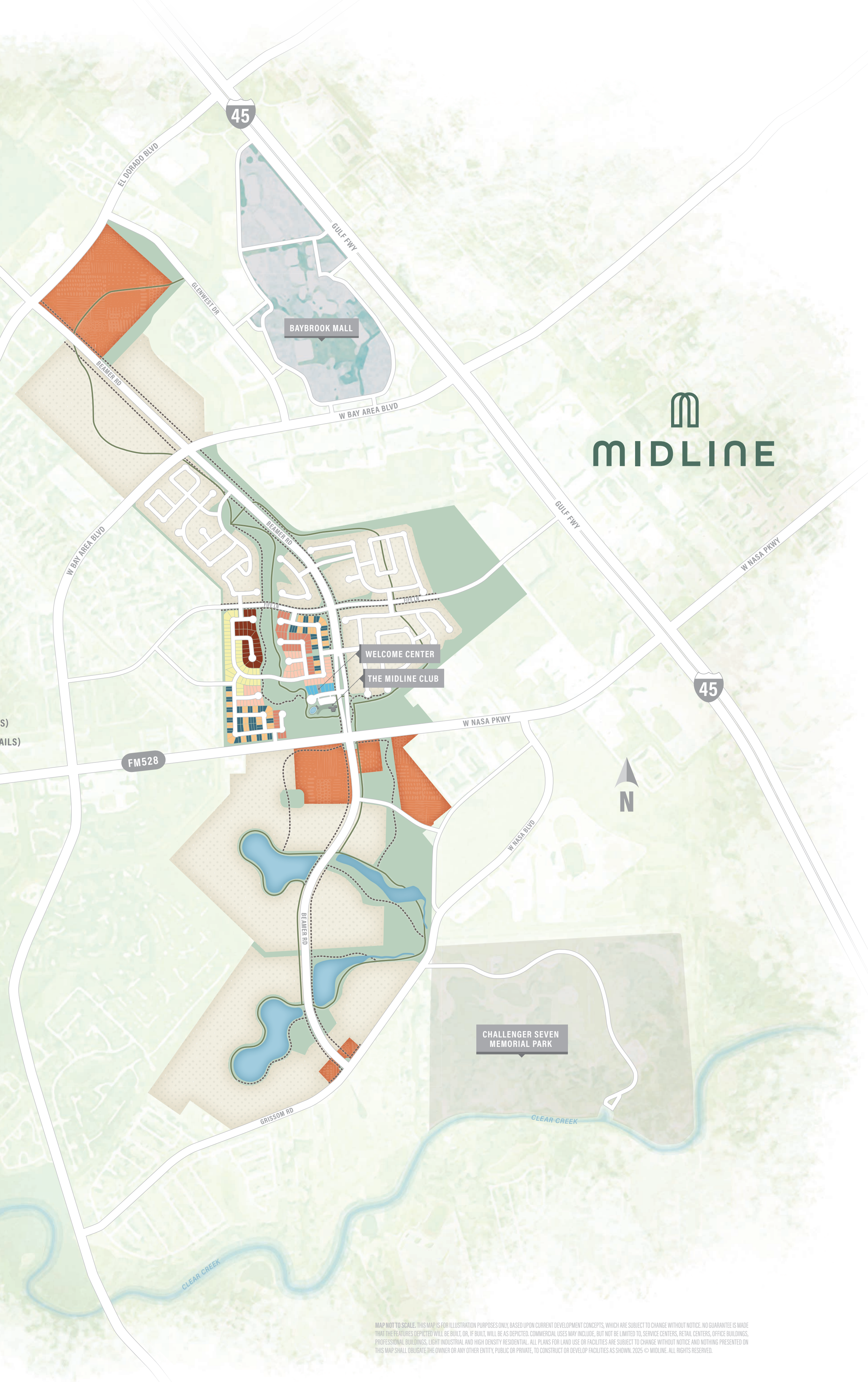




# MIDLINE

-  MODEL HOMES
-  FUTURE RESIDENTIAL
-  COMMERCIAL
-  PARKS & OPEN SPACE
-  THE LINE (PRIMARY TRAILS)
-  THE LINE (SECONDARY TRAILS)

-  40' HOMESITES
-  45' HOMESITES
-  50' HOMESITES
-  55' HOMESITES
-  60' HOMESITES
-  70' HOMESITES



MAP NOT TO SCALE. THIS MAP IS FOR ILLUSTRATION PURPOSES ONLY, BASED UPON CURRENT DEVELOPMENT CONCEPTS, WHICH ARE SUBJECT TO CHANGE WITHOUT NOTICE. NO GUARANTEE IS MADE THAT THE FEATURES DEPICTED WILL BE BUILT, OR, IF BUILT, WILL BE AS DEPICTED. COMMERCIAL USES MAY INCLUDE, BUT NOT BE LIMITED TO, SERVICE CENTERS, RETAIL CENTERS, OFFICE BUILDINGS, PROFESSIONAL BUILDINGS, LIGHT INDUSTRIAL AND HIGH DENSITY RESIDENTIAL. ALL PLANS FOR LAND USE OR FACILITIES ARE SUBJECT TO CHANGE WITHOUT NOTICE AND NOTHING PRESENTED ON THIS MAP SHALL OBLIGATE THE OWNER OR ANY OTHER ENTITY, PUBLIC OR PRIVATE, TO CONSTRUCT OR DEVELOP FACILITIES AS SHOWN. 2025 © MIDLINE. ALL RIGHTS RESERVED.